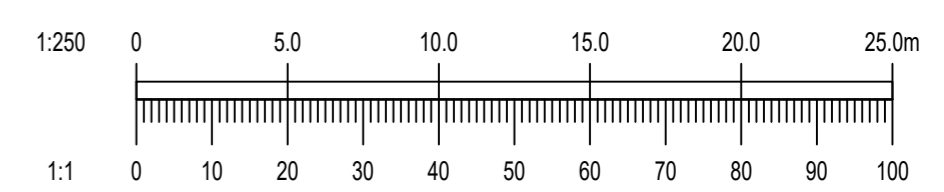
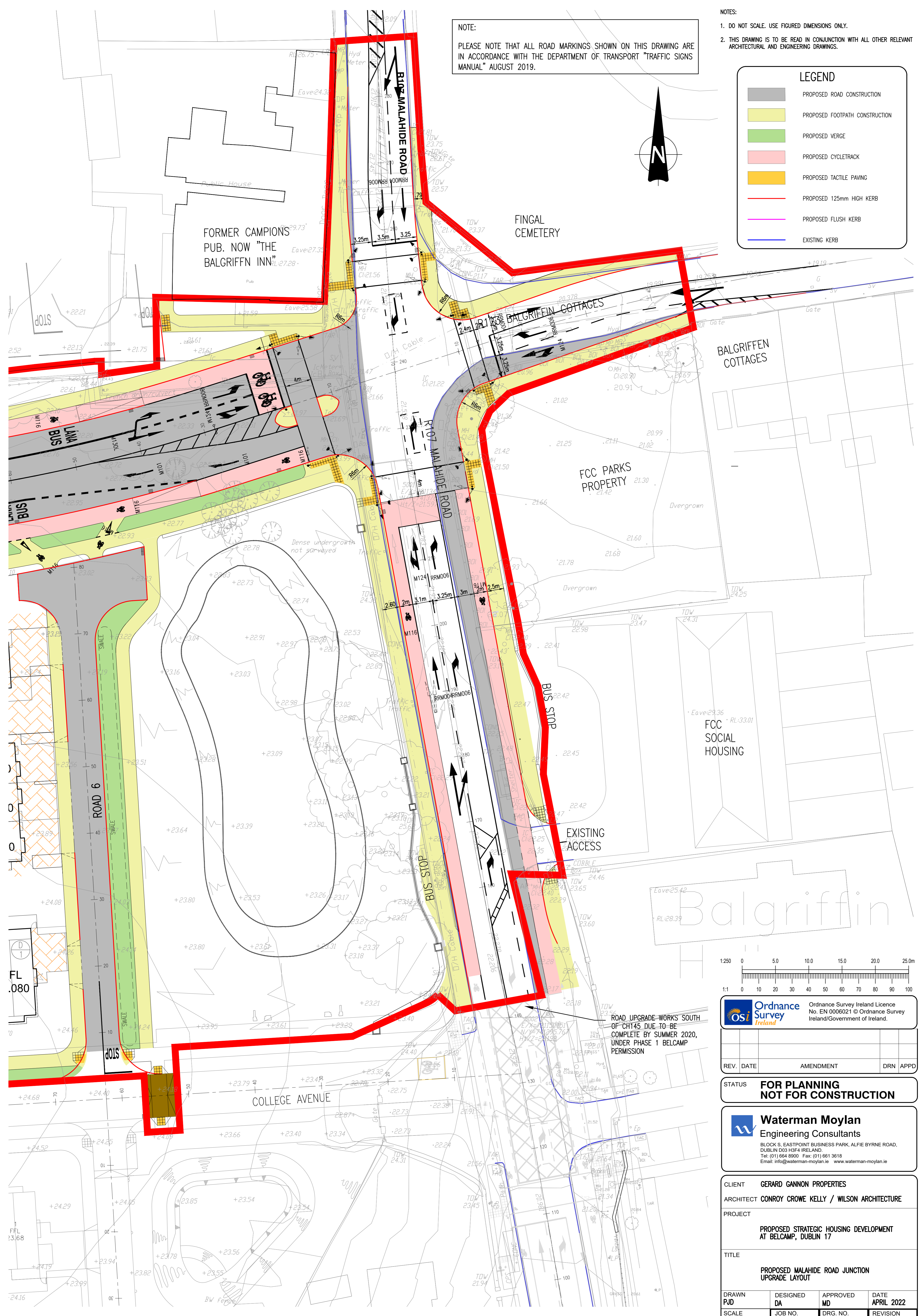
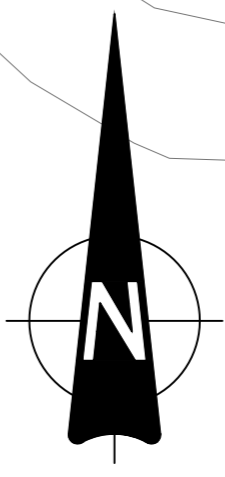


NOTE:
PLEASE NOTE THAT ALL ROAD MARKINGS SHOWN ON THIS DRAWING ARE IN ACCORDANCE WITH THE DEPARTMENT OF TRANSPORT "TRAFFIC SIGNS MANUAL" AUGUST 2019.

- NOTES:
- DO NOT SCALE. USE FIGURED DIMENSIONS ONLY.
 - THIS DRAWING IS TO BE READ IN CONJUNCTION WITH ALL OTHER RELEVANT ARCHITECTURAL AND ENGINEERING DRAWINGS.

LEGEND

- PROPOSED ROAD CONSTRUCTION
- PROPOSED FOOTPATH CONSTRUCTION
- PROPOSED VERGE
- PROPOSED CYCLETRACK
- PROPOSED TACTILE PAVING
- PROPOSED 125mm HIGH KERB
- PROPOSED FLUSH KERB
- EXISTING KERB



Ordnance Survey Ireland Licence No. EN 0006021 © Ordnance Survey Ireland/Government of Ireland.

REV.	DATE	AMENDMENT	DRN	APPD

STATUS FOR PLANNING NOT FOR CONSTRUCTION

Waterman Moylan
Engineering Consultants
BLOCK 5, EASTPOINT BUSINESS PARK, ALFIE BYRNE ROAD, DUBLIN D03 H3F4 IRELAND.
Tel: (01) 664 8900 Fax: (01) 661 3618
Email: info@waterman-moylan.ie www.waterman-moylan.ie

CLIENT	GERARD GANNON PROPERTIES
ARCHITECT	CONROY CROWE KELLY / WILSON ARCHITECTURE
PROJECT	PROPOSED STRATEGIC HOUSING DEVELOPMENT AT BELCAMP, DUBLIN 17
TITLE	PROPOSED MALAHIDE ROAD JUNCTION UPGRADE LAYOUT

DRAWN PJD	DESIGNED DA	APPROVED MD	DATE APRIL 2022
SCALE 1:250 @ A1	JOB NO. 19-114	DRG. NO. P1120	REVISION